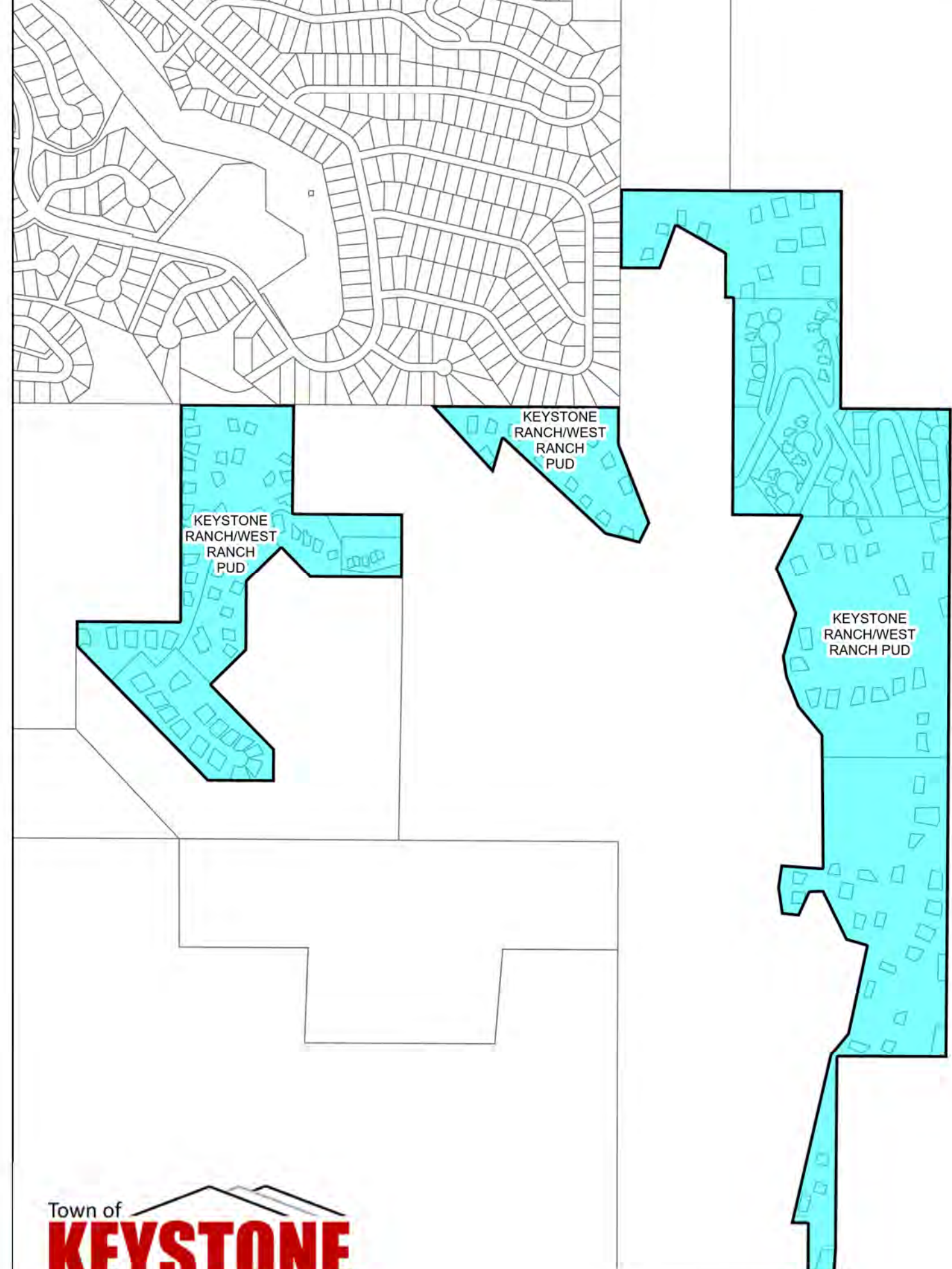
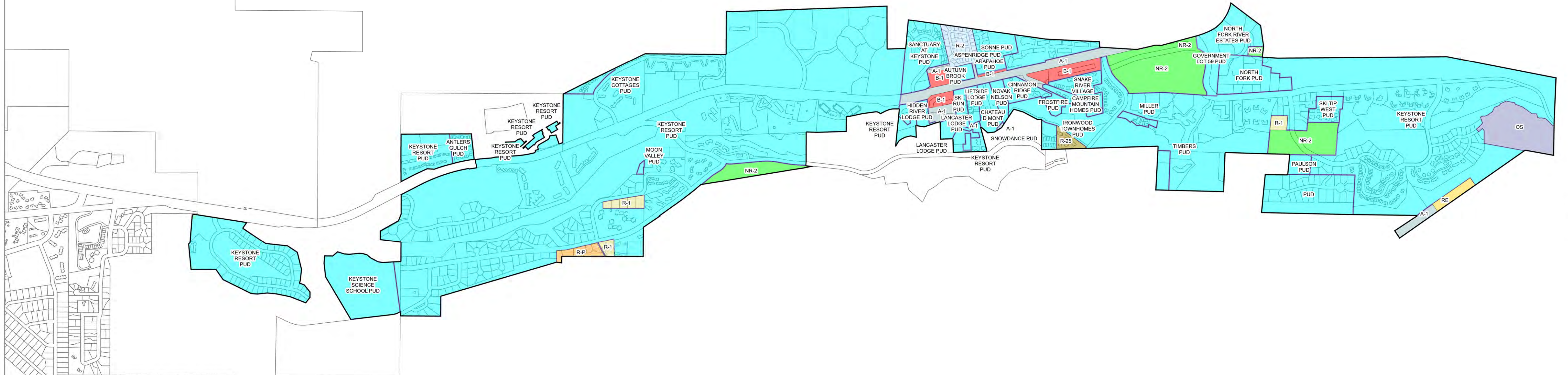
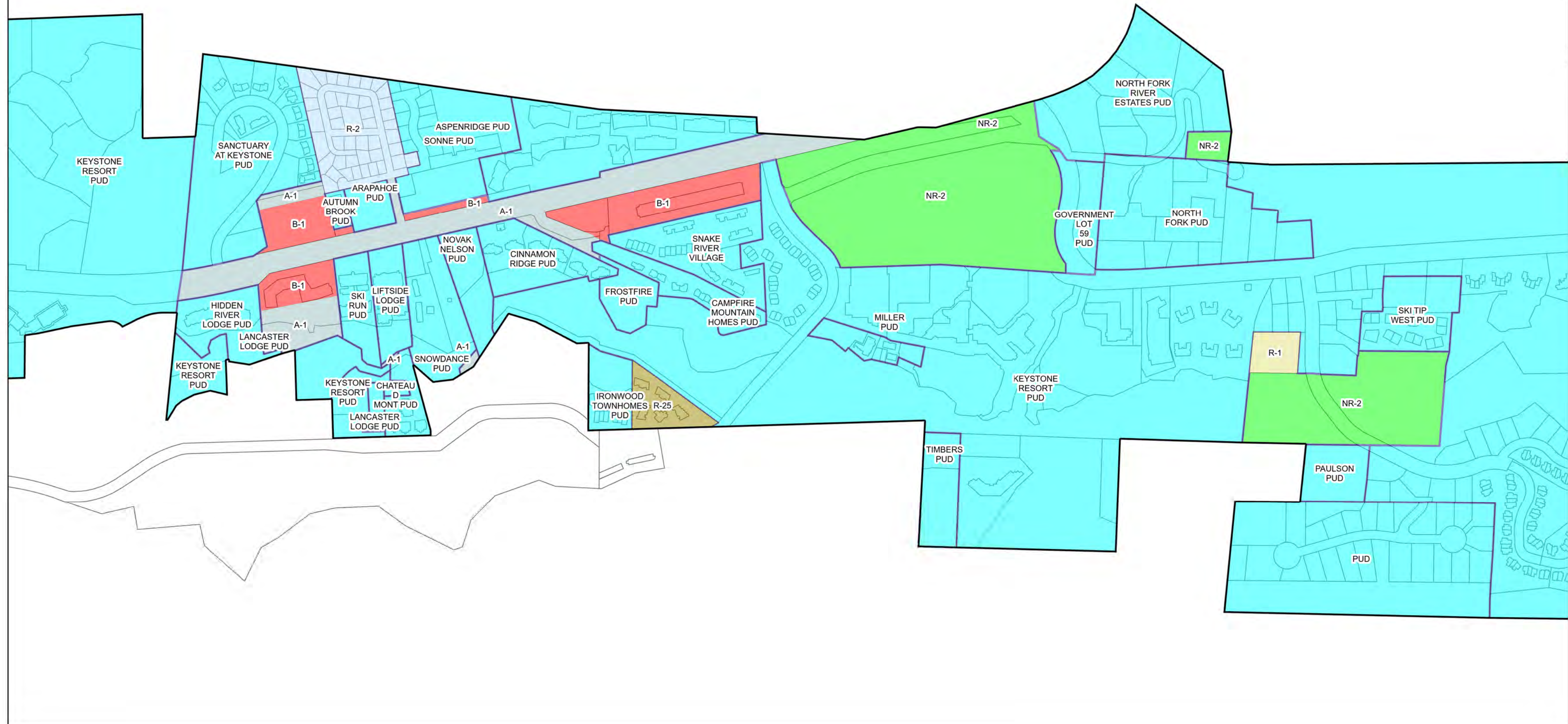


Town of Keystone - Designated Zoning Map



Scale: 1:5,000



Legend

- Town of Keystone
- Parcels

Zoning

- A-1, Agricultural
- B-1, Highway Business
- NR-2, Natural Resources
- PUD, Planned Unit Development
- R-E, Rural Estate
- R-P, Residential with Plan
- R-1, Single-family Residential
- R-2, Single-family Residential
- R-25, High Density Residential
- OS, Open Space



Scale: 1:9,000



This map is for display purposes only. Do not use for legal conveyance. Not necessarily accurate by surveying standards, and does not comply with National Mapping Accuracy Standards. ©2024 Town of Keystone